




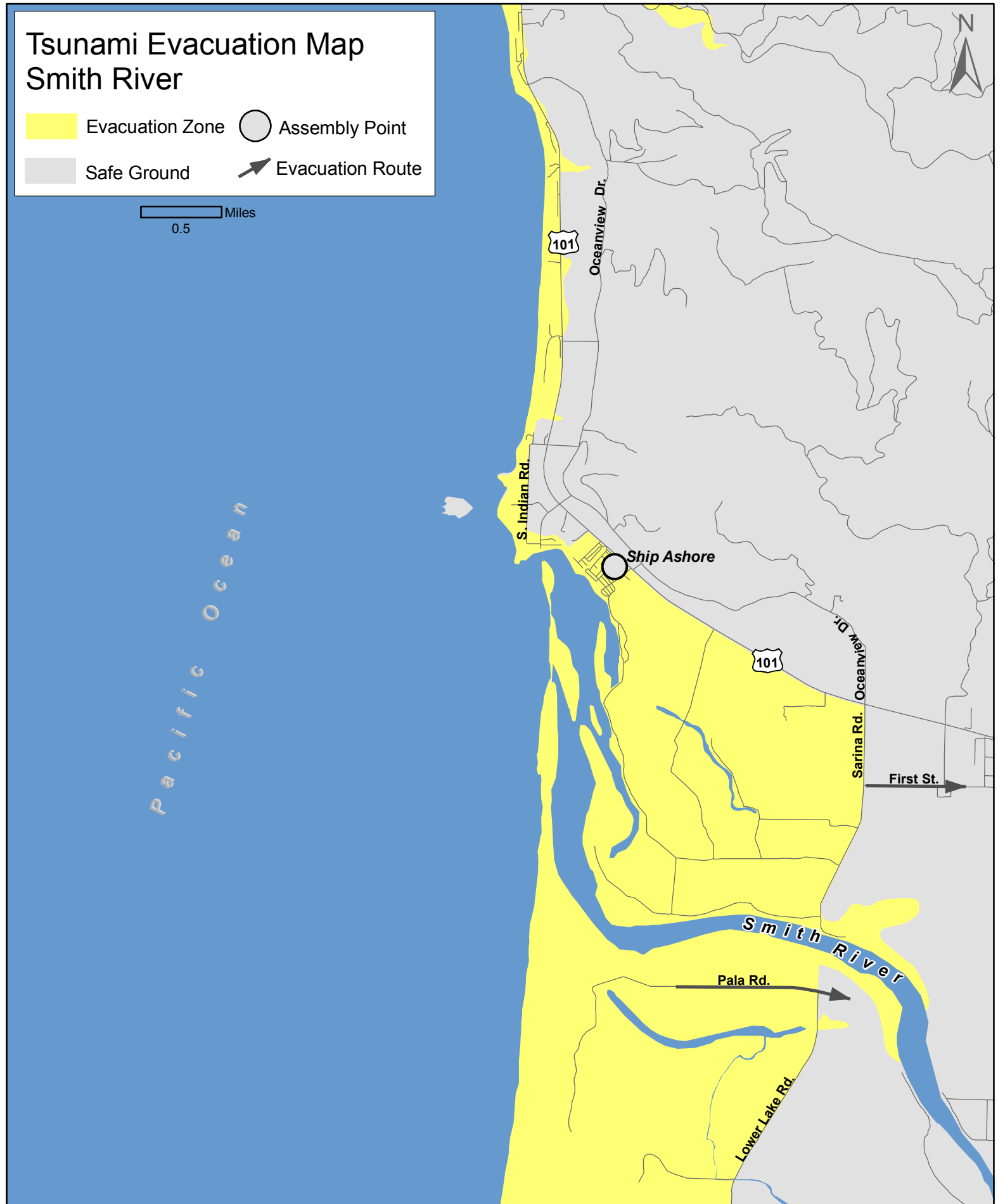


# Tsunami Evacuation Map Smith River

-  Evacuation Zone
-  Safe Ground
-  Assembly Point
-  Evacuation Route

 Miles  
0.5



Note: This evacuation map is based on the State of California inundation projections and the best currently available scientific information. It is intended for emergency planning purposes only. This map may be revised as new information becomes available.

